









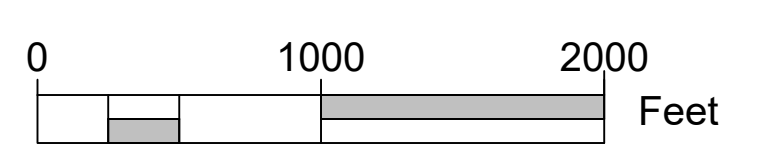
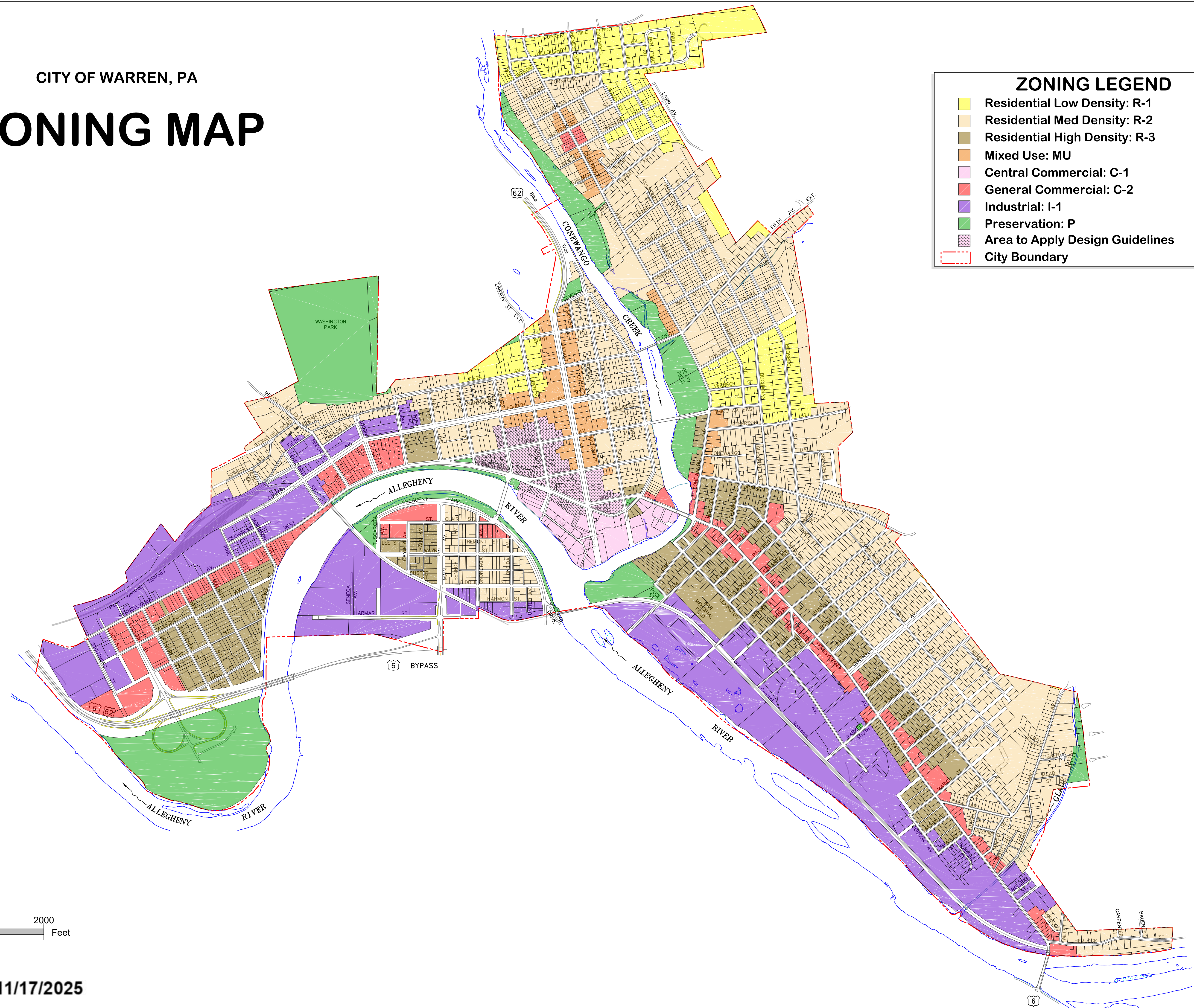


CITY OF WARREN, PA

ZONING MAP

ZONING LEGEND	
	Residential Low Density: R-1
	Residential Med Density: R-2
	Residential High Density: R-3
	Mixed Use: MU
	Central Commercial: C-1
	General Commercial: C-2
	Industrial: I-1
	Preservation: P
	Area to Apply Design Guidelines
	City Boundary



ADOPTED 11/17/2025